



Polish Investment
& Trade Agency
PFR Group

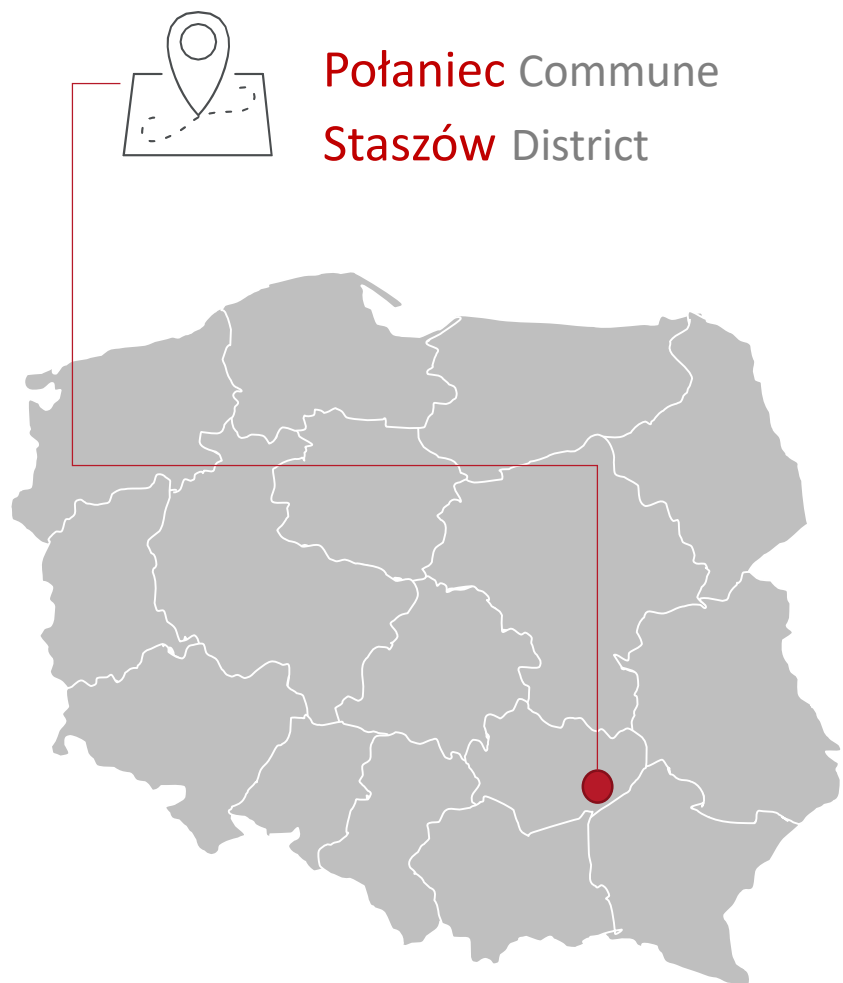
Best investment plot award *The Golden Site Contest* 2018

Świętokrzyskie Voivodeship

July 2019



Location



Połaniec Commune
Staszów District

Brzozowa Area "D" - Area I - plot number: 712




Located in Połaniec

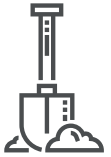


Located at a distance of 0.8 km from the provincial road No. 764



The owner – Połaniec Municipality





Soil class – IV, V, VI

Current use - wasteland of an agricultural nature



No risk of flooding or landslides



No ecological restrictions



No buildings and other constructions on site



Differences in land level – 1 meter



Building height limit – 20 metres



Ground and overhead obstacles – power lines



Transport connections



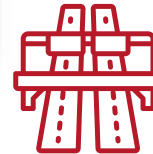
Access road to the plot



Communal road – width 4.5 km

About 0.8 km from the provincial road Nr. 764

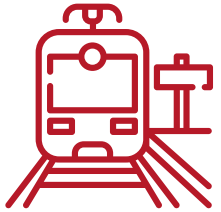
Nearest motorway/national road (km)



The national road No. 79 – about 2 km

A4 Motorway - about 60 km

Transport connections



Railway

Łęg railway station – about 0.5 km



Nearest international airport

Kraków Balice: 156 km

Rzeszów Jasionka: 80 km

Mielec: 23 km



River ports

Sandomierz – about 50 km

