



Polska Agencja
Inwestycji i Handlu
Grupa PFR

Provinces attractiveness

Opole province



Opole province

Basic information



- Capital – Opole
- Area - 9411,87 km²
- Cities with district rights - 1
- Number of districts - 11
- Number of municipalities - 3
- Population - 990 069
- Working age population - 620 022



Opole province

Prospective sectors



Chemical



Building



Machinery and electromachinery



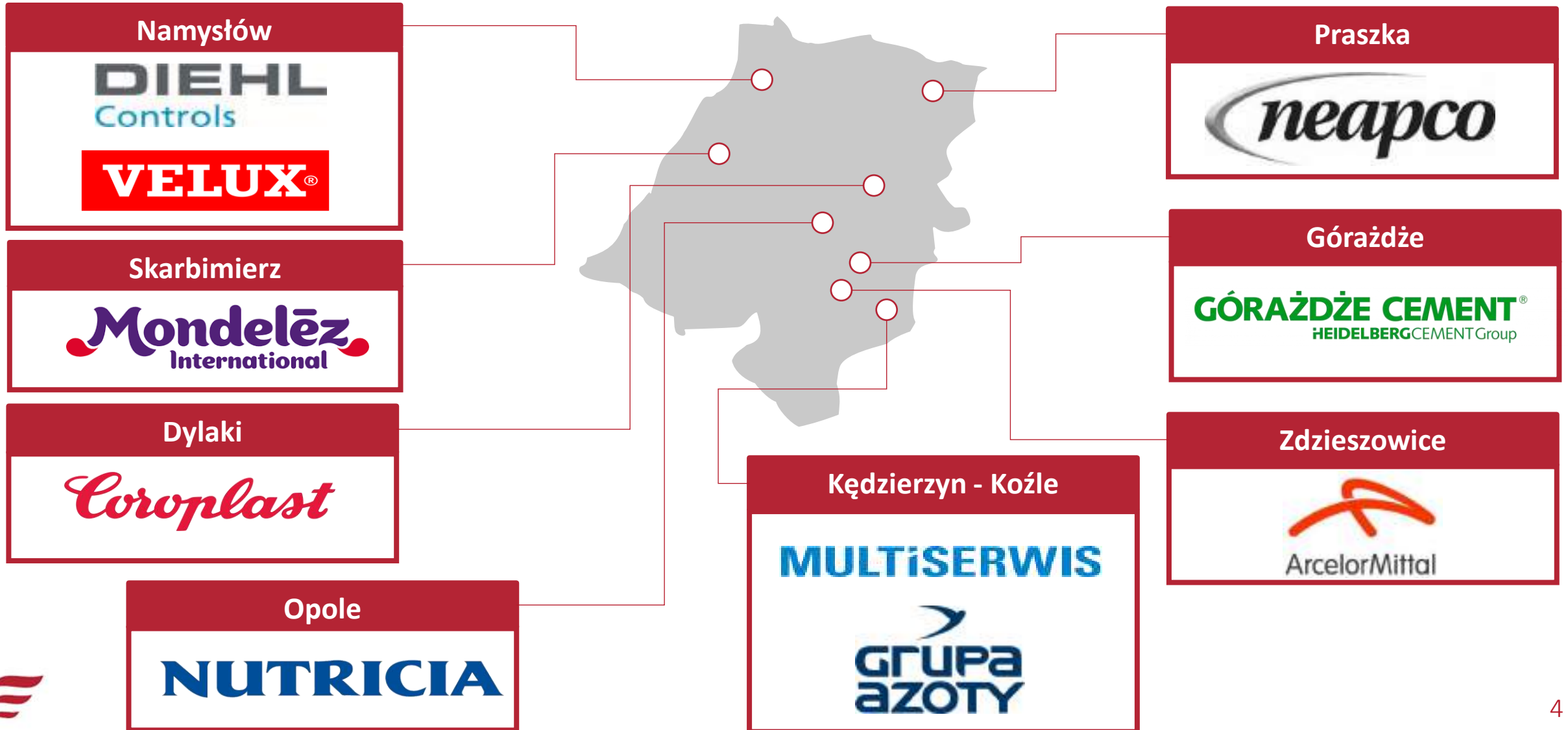
Fuel and energetics



Agri-food

Opole province

The biggest companies/ regional investors





Wałbrzych Special Economic Zone

Covers 3,7 thousands hectares in 4 southwest polish provinces (dolnośląskie, opole, wielkopolskie and lubuskie provinces) located in 58 towns. It took 4th place in Europe and 22nd place worldwide in the prestigious „fDi Magazine” ranking (Financial Times Group) analysing 600 SEZ.

Katowice Special Economic Zone

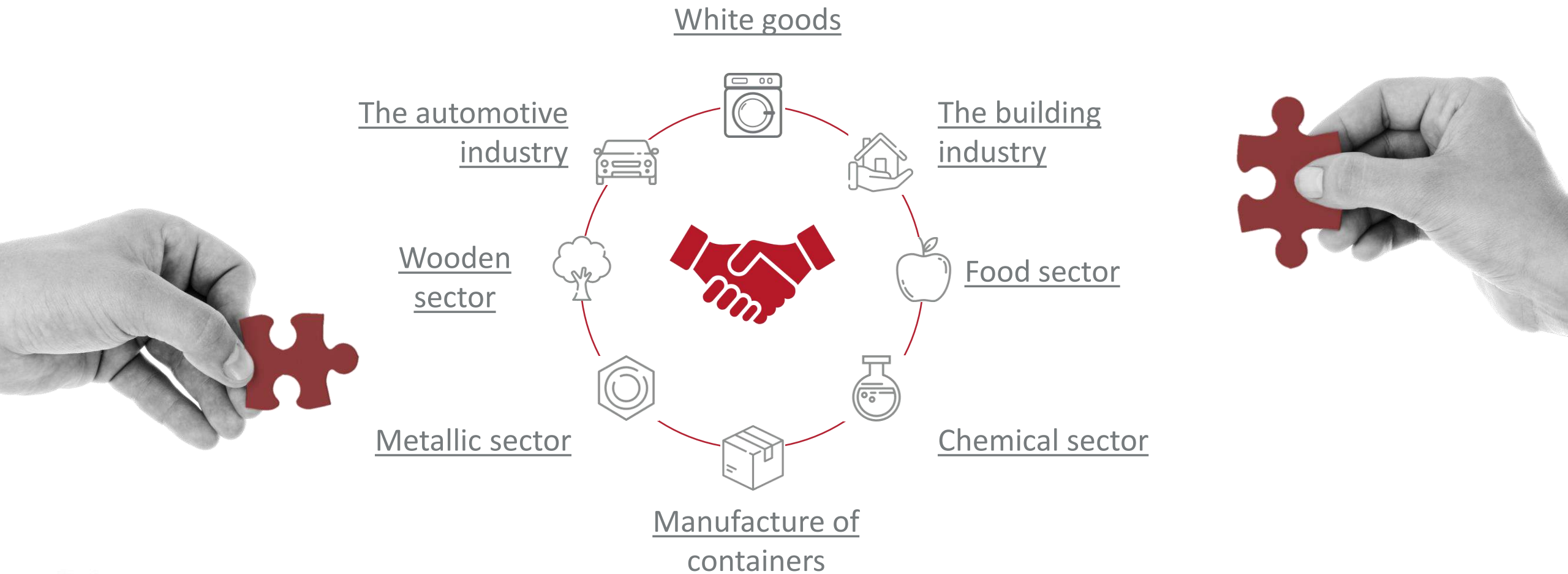
Occupies Śląskie province and 4 districts of Opole province. Currently there are over **300** companies, which invested 31 billion złotych and created over **76.000 jobs**. Katowice Special Economic Zone was awarded as the best economic zone in Europe in the period 2015-2017 by FDI Business Financial Times.



Starachowice Special Economic Zone

Covers the area of 707,9814 ha. SEZ "Starachowice" was given **176 permissions** for business activities, furthermore investments equalled **2532 mln PLN** and **8289 jobs** were created. Territories offered to investors include areas covered with industrial buildings – factory floors, storehouses, offices, but also plots ready to be build on.







Opole air club, Polska Nowa Wieś – air trainings, charters
Kamień Śląski Airport., Kamień Śląski – air trainings, charters

Opolskie – high potential of the road transport development

The main point of the road transport in Opole province is the A4 motorway (connecting Jędrzychowice on the Polish and German border with Korczowa on the border with Ukraine). It crosses the voivodeship on an east-west axis as well as major roads of the province. Part of the motorway A4 in Opole province is less than 89 km. Other important roads are national 11, 9, 40, 42, 45, 46 and 94.



One of the densest railway networks in Poland

The most important commuter line in the Opole province is line E 30 from Kędzierzyn Koźle to Opole Zachodnie. Investment aiming at modernisation of the line found to be on the National Railway Programme, which is expected to be completed by the end of 2023. It is worth emphasising that the railway network in Opole province is one of the densest in Poland.



Private universities



Szkoła Wyższa
im. Bogdana
Jańskiego



Wyższa Szkoła Bankowa
we Wrocławiu Wydział Ekonomiczny
w Opolu | 10 lat razem dla biznesu



Public universities



 **POLITECHNIKA
OPOLSKA**



PAŃSTWOWA WYŻSZA
SZKOŁA ZAWODOWA
W NYSIE

Assets (based on the strategy of the province)

Convenient location – in the centre of Silesia region, surrounded by Dolnośląskie and Śląskie province
Good access to the infrastructure, including easy connection to A4 highway motorway
Strong market position connected with foreign economy, especially German
Highly developed industry and varied industry structure
Highest level of the investors service in Poland
Highly developed branch of industry (food, chemical, cement and calcareous, metallic and automotive, furniture). In recent years motor industry and business service sector (BPO) are constantly expanding
Attractive investment areas located in Katowice Special Economic Zone and Wałbrzych Special Economic Zone „WSEZ Invest – Park”



Opole province

Tourist destinations

Namysłów

- The City Hall
- Namysłów Castle
- Brewery
- Replica of the pillery
- Middle-class tenements



Kluczbork

- The City Hall
- Kraków Gate
- Church of Christ the Saviour
- Jan Dzierżon Museum



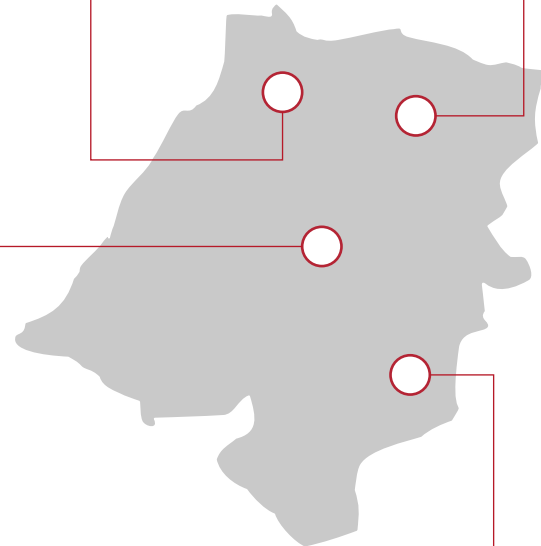
Opole

- The Cathedral Basilica of the Holy Cross
- The Piast Tower
- The Opole Open-Air Museum of Rural Architecture
- Saint Hyacinth Sanctum



Kędzierzyn - Koźle

- Water Tower
- Duke's park
- Park and palace complex
- Saint Anne Basilica
- The Old Town Koźle





Polska Agencja
Inwestycji i Handlu
Grupa PFR


Polish Investment&Trade Agency

ul. Bagatela 12

00-585 Warszawa

Źródło: Ankieta dotycząca atrakcyjności inwestycyjnej województwa opolskiego, lipiec 2017

Grafika – ikony: flaticon.com, grafika: pixabay.com, Wikimedia

 Zdjęcie 1 w domenie publicznej: Wikimedia (Ratusz w Namysłowie.jpg; autor: Zenomantis), Zdjęcia na licencji Creative Commons BY-SA 3.0 Unported (<http://creativecommons.org/licenses/by-sa/3.0/>): Zdj. 2 - Wikimedia (Ratusz w Kluczborku 01 - Fotopolska.eu.jpg; autor: Zbigniew Czerwiec), Zdj. 3 - Wikimedia (Opole - Cathedral 01-1.jpg; autor: Rabanus Flavus), Zdjęcie 4 na licencji Creative Commons BY-SA 3.0 PL (<http://creativecommons.org/licenses/by-sa/3.0/pl/>): Wikimedia (Wodociągowa wieża ciśnień w Koźlu.JPG; autor: Mpietrzak32).

